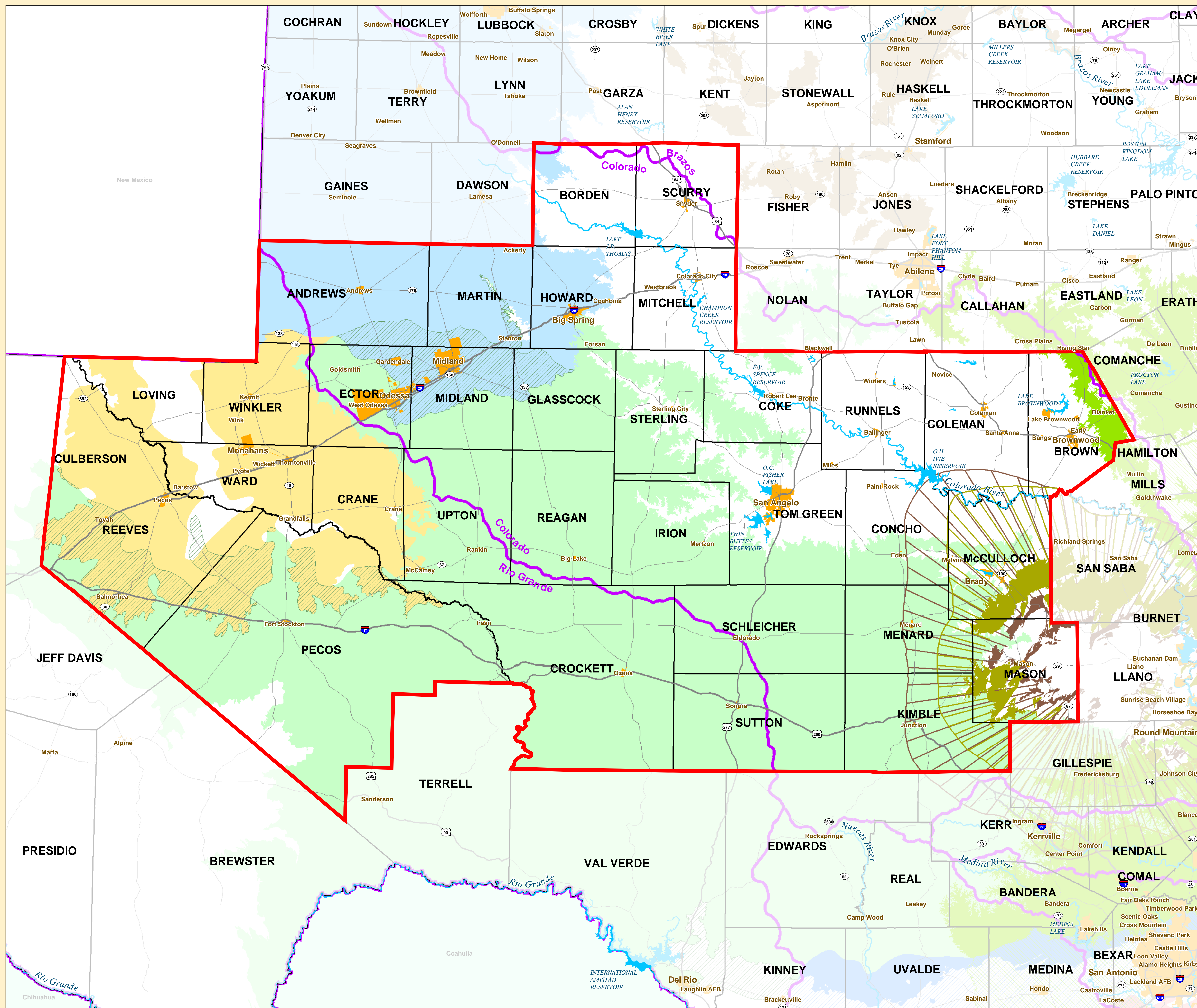
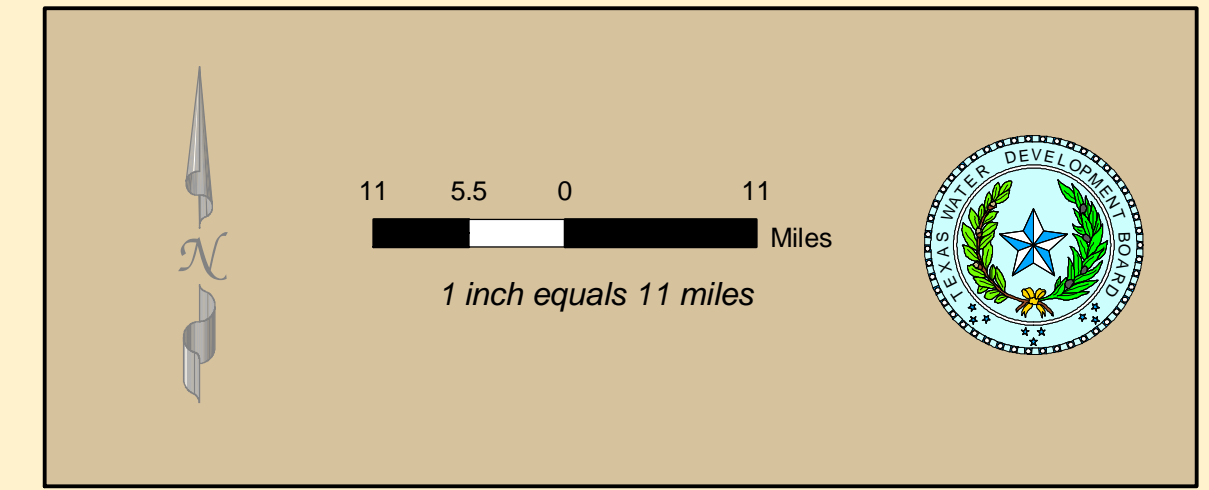
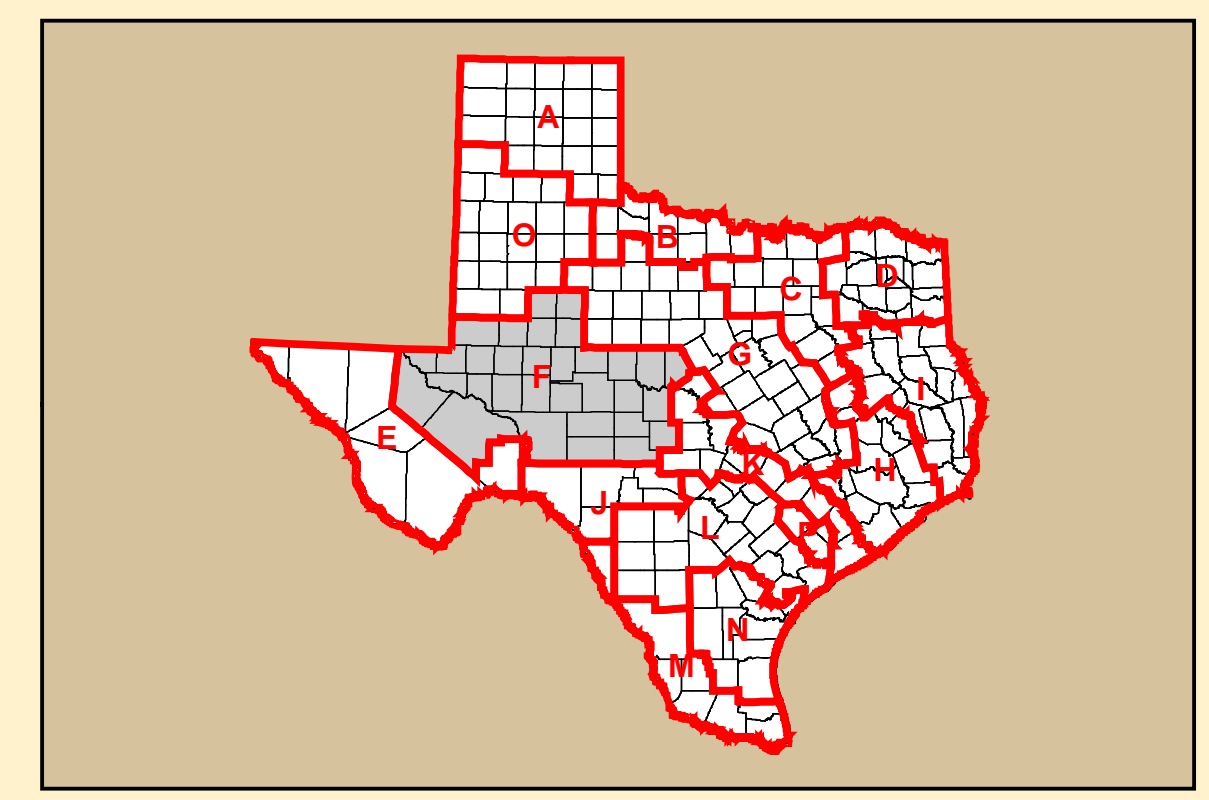


Regional Water Planning Group - Region F



Map Legend

- Region F
- River
- Reservoir
- County
- River Basin
- City
- Hickory Outcrop
- Hickory Downdip
- Ellenburger San Saba Outcrop
- Ellenburger San Saba Downdip
- Major Aquifers**
- Ogallala Outcrop
- Gulf Coast Outcrop
- Edwards Balcones Fault Zone Outcrop
- Edwards Balcones Fault Zone Downdip
- Carrizo Outcrop
- Carrizo Downdip
- Trinity Outcrop
- Trinity Downdip
- Edwards-Trinity (Plateau) Outcrop
- Edwards-Trinity (Plateau) Downdip
- Seymour Outcrop
- Hueco-Mesilla Bolson Outcrop
- Cenozoic Pecos Alluvium Outcrop
- Interstate
- US Highway
- State Highway



Map created by C. Archuleta, Texas Water Development Board, Data Resources Division, GIS Section.
L:\projects\WOTIS\Archuleta\Maps_ArcGIS\MXD